

TRAFFIC BYLAW

RURAL MUNICIPALITY OF VANSCOY NO. 345

BYLAW NO. 25-2024

A BYLAW TO REGULATE THE OPERATION & PARKING OF VEHICLES, UNCONTROLLED INTERSECTIONS AND THE USE OF THE HIGHWAYS

The Council of the Rural Municipality of Vanscoy No. 345 in the Province of Saskatchewan enacts as follows:

1. Definitions:

For the purpose of this Bylaw, the following terms and words shall have the following meanings:

- a. **“Administrator”** means the Administrator (or designate) of the Rural Municipality of Vanscoy No. 345;
- b. **“Council”** means the Council of the Rural Municipality of Vanscoy No. 345;
- c. **“Agricultural District”** means any area within the Rural Municipality of Vanscoy No. 345 Zoning Bylaw zoned A;
- d. **“Unorganized Hamlet”** means any area within the Rural Municipality of Vanscoy No. 345 Zoning Bylaw zoned H;
- e. **“Low Density Country Residential”** means any area within the Rural Municipality of Vanscoy No. 345 Zoning Bylaw zoned CR1;
- f. **“Medium Density Country Residential”** means any area within the Rural Municipality of Vanscoy No. 345 Zoning Bylaw zoned CR2;
- g. **“Commercial”** means any area within the Rural Municipality of Vanscoy No. 345 Zoning Bylaw zoned C;
- h. **“Industrial”** means any area within the Rural Municipality of Vanscoy No. 345 Zoning Bylaw zoned M;
- i. **“Agricultural Residential”** means any area within the Rural Municipality of Vanscoy No. 345 Zoning Bylaw zoned AR;
- j. **“Curb”** means the lateral boundaries of a roadway, whether or not marked by curbing;
- k. **“Designated Officer”** means the Administrator (or Designate), Royal Canadian Mounted Police, Vanscoy RM Police, or other person(s) appointed to enforce municipal bylaws;
- l. **“Highway”** means a road, parkway, driveway, approach, ditch, boulevard, square, or place designated and intended for or used by the general public for the passage of vehicles, but does not include any area, whether privately or publicly owned, that is primarily intended to be used for the parking of vehicles and the necessary passageways on that area and does not include a Provincial highway within the municipality as designated pursuant to the provisions of *The Highways and Transportation Act, 1997*;
- m. **“Justice”** means a Justice of the Peace as per *The Legislation Act*;
- n. **“Lug Vehicles”** means any vehicle with a portable engine or tractor engine having metal spokes, lugs, or cleats projecting from the face of the wheels or tires thereof, or having metal track tread;
- o. **“Minister”** means the member of the Executive Council to whom for the time being the administration of *The Highways and Transportation Act, 1997* is assigned;

- p. **“Municipality”** means the Rural Municipality of Vanscoy No. 345;
- q. **“One-way Highway”** has the meaning ascribed thereto by *The Traffic Safety Act*;
- r. **“Owner”** means:
 - i. The person or entity to whom a certificate of registration for the vehicle has been issued pursuant to *The Traffic Safety Act*;
 - ii. The person or entity named in an equivalent document from another jurisdiction.
- s. **“Parking”** has the meaning ascribed thereto by *The Traffic Safety Act*;
- t. **“Road Committee”** means a body of persons appointed by the Municipality as the Road Committee;
- u. **“Speed Zone”** means any portion of a Highway within the Rural Municipality of Vanscoy No. 345 as designated herein, and identified by a sign erected and maintained at each end thereof, indicating the maximum speed applicable thereto;
- v. **“Superintendent of Public Works”** means the Superintendent of Public Works (or designate) of the Rural Municipality of Vanscoy No. 345;
- w. **“Vehicle”** means a vehicle, trailer or semi-trailer or a motor vehicle as ascribed to by *The Traffic Safety Act*.

2. Scope

- a. Stop Signs – pursuant to the provisions of *The Highways and Transportation Act, 1997* – signs containing the word “stop” shall be erected at the intersections of roadways listed in Appendix 3;
- b. Vehicle Weight Restrictions – Highway locations listed in Appendix 1;
- c. Speed Limits/Restrictions – Highway locations listed in Appendix 2; and
- d. Yield Signs – pursuant to the provisions of *The Highways and Transportation Act, 1997* – Signs containing the word “yield” shall be erected at the intersections of roadways listed in Appendix 4.

3. Infractions

a. Miscellaneous Signs:

- i. No person shall, except where authorized by resolution of Council, or when duly authorized bylaw, erect upon or immediately adjacent to any Highway any sign, marker, signal or light or any advertising sign or device;
- ii. No person shall deface, damage, destroy, move or remove any sign or marker erected pursuant to this Bylaw;
- iii. The provisions of *The Traffic Safety Act* shall apply to all traffic approaching and facing a “Stop” sign or “Yield” sign erected and maintained in accordance with this Bylaw.

b. Parking:

- i. The parking of vehicles is not permitted on any Highways within the Municipality, unless a special event permit as set out in Appendix 5, has been authorized in the form provided by the Municipality. If the vehicle is left longer than 24 hours it will be towed at the owner’s expense.

c. Speed:

- i. Except as set out elsewhere herein, no person shall operate a vehicle in the Municipality at a speed greater than eighty (80) km per hour;

- ii. No person shall operate a vehicle at a speed greater than sixty (60) km per hour in the speed zones as set out in Appendix 2, section 5;
- iii. No person shall operate a vehicle at a speed greater than fifty (50) km per hour as set out in Appendix 2, section 4;
- iv. No person shall operate a vehicle at a speed greater than forty (40) km per hour in the speed zones as set out in Appendix 2, section 3;
- v. No person shall operate a vehicle at a speed greater than thirty (30) km per hour as set out in Appendix 2, section 2;
- vi. No person shall operate a vehicle at a speed greater than twenty (20) km per hour as set out in Appendix 2, section 1;
- vii. No person shall operate a vehicle with a maximum gross vehicle weight of 4,540 kilograms at a greater speed than 60 km per hour on Grid Road 673;
- viii. No person shall operate a vehicle with a maximum gross vehicle weight of 10 tonnes at a greater speed than 60km per hour on any roads within the Rural Municipality.

d. One Way Highway:

- i. Except as otherwise provided herein a person may operate a vehicle in either direction on all Highways within the Municipality.

e. Vehicle Weight Restrictions:

- i. The following weights are permissible on the following roads in the Municipality:
 1. Primary Provincial Highway Weight Standard Road as set out in Appendix 1, section 1;
 2. 4,500 kilograms Restricted Roads as set out in Appendix 1, section 2;
 3. Contraventions of this section are liable to the penalties referred to in *The Vehicle Weight and Dimension Regulations, 2010* and Table 2 of *The Summary Offences Procedure Regulations, 1991*, and are not restricted by section 6 of this bylaw.

f. Lug Vehicle Restrictions:

- i. No person shall, without a permit issued, operate a Lug Vehicle on a Highway. A permit to operate a Lug Vehicle shall be in the form attached as Appendix 6.

g. Damage to Highways:

- i. A person shall not use a vehicle on a Highway if the vehicle would cause damage to the Highway surface. Penalty as specified in Schedule 1.

h. Road Bans:

- i. The Superintendent of Public Works (or designate) may issue a municipal order for road bans within the Municipality pursuant to *The Highways and Transportation Act, 1997*.

- ii. no person shall, operate or move or cause to be operated or moved on or over a municipal roadway, a vehicle of which the gross vehicle weight exceeds 4,500 Kilograms.

4. Permits:

- a. RoaData is contracted to issue all overweight permits for the RM of Vanscoy No. 345 and will designate in the permit the municipal highways that may be used and the vehicle shall then be operated on only such municipal highways as are designated.
- b. For all permits, the permit number must be provided upon request by a Designated Officer or the Superintendent of Public Works (or designate).
- c. Unlicensed construction equipment, such as rock trucks and scrapers, will be allowed on RM Highways dependent on width and the following conditions:
 - iii. A permit will be required for each move (subject to approval);
 - iv. Two pilot vehicles consistent with Provincial regulations, required on all moves;
 - v. Tracked vehicles are not allowed to be driven on Highways, they must be trailered;
 - vi. No loaded vehicles allowed to be driven on Highways.
- d. The issuance of a permit does not limit the liability of any hauler who may cause damage to the municipal road structure, and/or culverts; and as such the hauler shall be responsible for the restoration of any road, and/or culvert, should damage occur.

5. Signs:

- a. Council shall cause to be erected and maintained at all stop and yield intersections, at a distance of approximately three (3) metres from point of intersection, an appropriate sign containing the word "stop" or "yield", so placed to face the traffic approaching the intersection.
- b. Council shall cause to be erected and maintained all Vehicle Weight restriction signs as listed in Appendix 1. Such signs shall be visible from that part of the Highway to which the restriction applies.
- c. Council shall cause to be erected and maintained all Speed Limit signs as listed in Appendix 2. Such signs shall be visible from the part of the Highway to which the restriction applied.

6. Penalties:

a. General:

Any person who contravenes any provision of this bylaw is guilty of an offence punishable on summary conviction by a fine in an amount not exceeding:

- i. \$2,500 in the case of an individual;
- ii. \$5,000 in the case of a corporation;
- iii. Or, in default of payment by an individual, by imprisonment for a period of time determined in accordance with section 29 of *The Summary Offences Procedure Act, 1990*.

b. Penalty :

The amount prescribed for each violation set out in Schedule 1 is designated as the specified penalty sum for the violation for the purposes of entering a default or deemed conviction pursuant to *The Summary Offences Procedures Act, 1990*.

c. Other Penalties:

Any person who contravenes any section of this bylaw for which a penalty has not been expressly provided for herein shall be liable to the penalties imposed by *The Summary Offences Procedures Act, 1990* and/or any other applicable legislation.

7. Enforcement:

- a. For the purposes of the enforcement of the bylaw, any designated officer may direct the operator of a motor vehicle to any certified scale as defined in *The Weights and Measures Act Canada* for the purpose of weighing a vehicle and that failure to follow those directions is an offence under this bylaw.
- b. A designated officer who is equipped with portable scales approved by the Minister, shall advise the operator of a vehicle that in lieu of having the weight determined using a portable scale, the operator has the option to immediately take the vehicle to a certified weigh scale within the boundaries of the RM of Vanscoy or to the nearest certified weigh scale, at the discretion of the designated officer, within the meaning of *Weights and Measures Act Canada* and that are capable of weighing the vehicle.
- c. Where the operator of a vehicle chooses to have the vehicle weighted at a certified weigh scale, the designated officer has the authority to take whatever actions are necessary to ensure that no alteration in the weight of the vehicle, or the distribution of the weight of the loads, occurs during transit.
- d. No person shall take any action to alter the weight or distribution of the load of a vehicle during transit to weigh scales.
- e. Documentary evidence of the accuracy of weigh scales may be entered into the prosecution of charges under this bylaw in a manner in accordance with section 62 of *The Highways and Transportation Act, 1997*.
- f. The owner of a vehicle that is involved in the commission of an offence respecting any excess above prescribed weight limits is guilty of the offence and liable for the penalties for the contravention, whether or not the owner was directly involved in committing the offence or was in possession of the vehicle at the time of the contravention.
- g. Notwithstanding subsection (f), the owner of a vehicle is not liable for the contravention if the owner demonstrates to the court that:
 - i. The owner did not commit the contravention; and
 - ii. The person who was in possession of the vehicle at the time of the contravention was in possession of the vehicle without the express or implied consent of the owner.
- h. In addition to and notwithstanding any provisions contained within section 6 hereof, any person appointed as a designated officer pursuant to this bylaw may remove or cause to be removed a vehicle that:
 - i. Is unlawfully placed, left or kept on any Highway, public parking place, other public place or municipal owned property;

- ii. Is found on a Highway, public parking place, other public place, municipal owned property;
 - iii. Any vehicle in contravention of subsection 7(h)(i) and/or (ii) must be removed from the Highway, public parking place, other public place, or municipal owned property for a period of twenty-four (24) hours.
- i. The municipality may retain a vehicle which has been impounded or stored after it has been removed under subsection 7(h)(i) and/or (ii) until the amount of outstanding costs incurred in removing and impounding or storing the vehicle have been paid, and upon payment of said outstanding costs the vehicle shall be released to the owner.
- j. If the costs described in subsection 7(h)(i)(ii) have not been paid within a period of thirty (30) days, the municipality shall have the right to recover same from the owner of the vehicle by:
- i. Legal action in a court of competent jurisdiction;
 - ii. Sale through public auction of the vehicle; or
 - iii. By private sale of the vehicle.
- k. Prior to the sale of a vehicle which has been impounded or stored under this section, the municipality shall provide notice designating the time and place of the sale at least fourteen (14) days prior to the sale by:
- i. Publishing a notice in a newspaper circulation in the municipality;
 - ii. Sending a copy of said notice by regular mail to the owner at the address last appearing on the vehicle registration; and
 - iii. By any other means which Council may consider appropriate.
- l. The proceeds from such sale shall be applied firstly on the costs described in subsection 7(h) and the balance remaining, if any, shall be paid to the owner. If the proceeds from such sale are insufficient to satisfy the costs described in subsection 7(h)(i)(ii), the amount of the shortfall shall be a debt due and owing from the owner and enforceable by the municipality in any manner allowed by law.


8. Repeal:


Bylaw 08-2023 is hereby repealed.

Note: *The Summary Offences Procedures Act, 1990* section 30 provides penalties for infractions under *The Traffic Safety Act, The Snowmobile Act, The School Bus Operating Regulations, The All-Terrain Vehicle Act.*


SEAL





Reeve


Administrator

Read a third time and adopted
this 12th day of December, 2024.


Administrator

Certified a True Copy
of Bylaw 25-2024
Passed by Council on
December 12, 2024


APPENDIX 1
Bylaw 25-2024

VEHICLE WEIGHT RESTRICTIONS section 3(e)

All roads in the municipality shall be classified as Secondary Provincial Highway Weight Standard as described in *The Vehicle Weight and Dimension Regulations, 2010* with the exception of:

Section 1

Primary Provincial Highway Weight Standard Road

- Range Road 3072

Provincial Grid Program – “Clearing the Path”

- That Portion of Range Road 3081 as identified as “Prairie Lane Road” North Bound from Highway #7, and as identified as “Young Road” South Bound from Highway #14, located North from Highway #7 West of Sections 02, 11, 14, 23, 26, 35-35-08 W3, West of Sections 02, 11, 14, 23, 26-36-08 W3 to Highway #14.

Section 2

Gross Vehicle Weight not to exceed 4,500 kilogram Restricted Roads – SPRING ROAD BAN SEASON ONLY

- Range Road 3084 from Township Road 364 north to Highway #14
- Township Road 364 from Range Road 3071 west to Range Road 3084
- Range Road 3075 from Highway #14 south to twp. rd. 354 (Highway 672)
- Township Road 352 from Vanscoy east to Range Road 3070 (Highway 762)
- Township Road 342 from Range Road 3073 east to Highway #60 (Highway 766)
- Range Road 3073 from Township Road 343 south to Township Road 342 (Highway 766)
- Township Road 343 from Range Road 3073 west to Range Road 3100 except for 800 m west of range road 3085 (Traynor road)
- Township Road 350 from Range Road 3093 west to Range Road 3100
- Range Road 3090 from 800 metres north of Township Road 344 South to the Delisle Town Limits
- Range Road 3093 from twp. rd. 362 south to Township Road 343 (Highway 673)
- Range Road 3071 from Township Road 370 south to Saskatchewan Highway #14
- Range Road 3094 from Saskatchewan Highway #14 south to Township Road 364
- Township Road 364 from Range Road 3100 east to Range Road 3094
- Range road 3073 from twp. rd. 352 south to twp. rd. 350

**APPENDIX 2
Bylaw 25-2024**

SPEED LIMITS/RESTRICTIONS MAXIMUM SPEEDS section 3(c)

1. 20 km/hour

- Unorganized hamlet of Grandora

2. 30 km/hour

- Pippin school zone, Pippin street & Rose Avenue
- Churchill Avenue, snake trail Road, smith street, St. Martins Road, a portion of Rose Avenue east of the school
- Range Road 3064A from Windmill Road South

3. 40 km/hour

- Sitina Estates
- NW 20-34-08 W3 Parcel B (Bakery Road)

4. 50 km/ hour

- Dunfermline
- Twp Rd 343 from Highway 60 east to Range Road 3063 (Kinzie Road)
- Twp Rd 354 east of RR 3071 to RR 3070

5. 60 km/hour

- Range Road 3065 from Highway 60 south to Twp Rd 340 (O'Malley Road)
- Range Road 3065 east to range road 3063
- south boundary Twp Rd from O'Malley to Range Road 3063
- East 28-36-07 W3 from 11th street south to 363 Twp Rd (Gilmour Road)
- Richhill Road from highway 7 for 1 mile to Twp Rd 345
- All vehicles 10 tonne and over

6. 80 km/hour:

- a. On all Highways of the municipality not previously provided for.

**APPENDIX 3
Bylaw 25-2024**

STOP SIGNS

Location of Intersection	Sign is on N/S/E/W side of the road	Sign is located N/S/E/W from the intersection	Sign is facing N/S/E/W bound traffic
Rge Rd 3080/Twp Rd 342	Leave empty for now	NE	E
Rge Rd 3080/Twp Rd 343		NW	N
Rge Rd 3080/Twp Rd 343		SE	S
Rge Rd 3075/Twp Rd 342		SW	W
Rge Rd 3075/Twp Rd 343		NW	N
Rge Rd 3075/Twp Rd 343		SE	S
Rge Rd 3075/RM Shop		NE	E
Rge Rd 3074/Twp Rd 343		NW	W
Rge Rd 3074/Twp Rd 343		SE	S
Rge Rd 3073/Twp Rd 352		NW	N
Rge Rd 3073/Twp Rd 352		SE	S
Rge Rd 3072/Twp Rd 342		NW	N
Rge Rd 3072/Twp Rd 342		SE	S
Rge Rd 3072/Twp Rd 352		NW	N
Rge Rd 3072/Twp Rd 352		SE	S
Rge Rd 3071/Twp Rd 342		NW	N
Rge Rd 3071/Twp Rd 352		SE	S
Rge Rd 3071/Twp Rd 352		NW	N
Rge Rd 3070/Twp Rd 342		NW	N
Rge Rd 3065/Twp Rd 340		NE	E
Rge Rd 3065/Willow Road		SW	W
Rge Rd 3065/Balsam Road		SW	W
Pippin St/Churchill Road		NE	E
Pippin St/Churchill Road		SW	W
Pippin St/ Twp Rd 342		NW	N
Snake Trail/Twp Rd 342		NW	N
Snake Trail/Kinzie Road		SE	S
Rge Rd 3064/Kinzie Road		SE	S
Rge Rd 3064/East Bank		SW	W
Rge Rd 3064/Twp Rd 344		SW	W
Rge Rd 3080/Mile 351	RRXing	NW	N
Rge Rd 3080/Mile 351	RRXing	SE	S
Rge Rd 3074/Mile 352	RRXing	NW	N
Rge Rd 3074/Mile 352	RRXing	SE	S
Rge Rd 3090/Twp Rd 352		NW	N
Rge Rd 3090/Twp Rd 344		SW	W
Rge Rd 3085/Twp Rd 343		NW	N
Rge Rd 3084/Twp Rd 343		NW	N
Rge Rd 3084/Twp Rd 343		SE	S
Rge Rd 3083/Twp Rd 343		NW	N
Rge Rd 3083/Twp Rd 343		SE	S
Rge Rd 3083/Twp Rd 350		NE	E
Rge Rd 3082/Twp Rd 343		NW	N
Rge Rd 3082/Twp Rd 343		SE	S
Rge Rd 3082/Twp Rd 352		NE	E

Rge Rd 3081/Twp Rd 343		NW	N
Rge Rd 3081/Twp Rd 343		SE	S
Rge Rd 3081/Twp Rd 344		NE	E
Rge Rd 3081/Twp Rd 344		SW	W
Rge Rd 3081/Twp Rd 345		SW	W
Rge Rd 3081/Twp Rd 352		NE	E
Rge Rd 3081/Twp Rd 352		SW	W
Rge Rd 3085/Mile 343	RRXing	NW	N
Rge Rd 3085/Mile 343	RRXing	SE	S
Rge Rd 3084/Mile 344	RRXing	NW	N
Rge Rd 3084/Mile 344	RRXing	SE	S
Rge Rd 3083/Mile 345	RRXing	NW	N
Rge Rd 3083/Mile 345	RRXing	SE	S
Rge Rd 3082/Mile 350	RRXing	NW	N
Rge Rd 3082/Mile 350	RRXing	SE	S
Rge Rd 3081/Mile 350	RRXing	NW	N
Rge Rd 3081/Mile 350	RRXing	SE	S
Rge Rd 3100/Twp Rd 340		NW	N
Rge Rd 3100/Twp Rd 340		NE	E
Rge Rd 3100/Twp Rd 340		SE	S
Rge Rd 3100/Twp Rd 344		NE	E
Rge Rd 3093/Twp Rd 344		NE	E
Rge Rd 3093/Twp Rd 344		SW	W
Rge Rd 3093/Twp Rd 350		NW	N
Rge Rd 3092/Twp Rd 343		NW	N
Rge Rd 3091/Twp Rd 343		SE	S
Twp Rd 340/Mile 3092	RRXing	NE	E
Twp Rd 340/Mile 3092	RRXing	SW	W
Rge Rd 3092/Mile 340	RRXing	NW	N
Rge Rd 3092/Mile 340	RRXing	SE	S
Rge Rd 3091/Mile 341	RRXing	NW	N
Rge Rd 3091/Mile 341	RRXing	SE	S
Twp Rd 342/Mile 3090	RRXing	NE	E
Twp Rd 342/Mile 3090	RRXing	SW	W
Rge Rd 3080/Twp Rd 364		SE	S
Rge Rd 3075/Twp Rd 364		NE	E
Rge Rd 3075/Twp Rd 364		SW	W
Rge Rd 3073/Twp Rd 360		SE	S
Rge Rd 3073/Twp Rd 364		NW	N
Rge Rd 3073/Twp Rd 364		SE	S
Rge Rd 3074/Twp Rd 364		NW	N
Rge Rd 3074/Twp Rd 364		SE	S
Rge Rd 3072/Twp Rd 364		NW	N
Rge Rd 3072/Twp Rd 364		SE	S
Rge Rd 3071/Twp Rd 364		NW	N
Rge Rd 3071/Twp Rd 364		SE	S
Rge Rd 3071/Twp Rd 354		NW	N
Rge Rd 3071/Twp Rd 354		SE	S
Rge Rd 3070/Twp Rd 364		NW	N
Rge Rd 3070/Twp Rd 364		SE	S
Rge Rd 3080/Mile 363	RRXing	NW	N
Rge Rd 3080/Mile 363	RRXing	SE	S
Rge Rd 3080/Mile 365	RRXing	NW	N
Rge Rd 3080/Mile 365	RRXing	SE	S

Rge Rd 3075/Mile 365	RRXing	NW	N
Rge Rd 3075/Mile 365	RRXing	SE	S
Rge Rd 3074/Mile 363	RRXing	NW	N
Rge Rd 3074/Mile 363	RRXing	SE	S
Rge Rd 3074/Mile 364	RRXing	NW	N
Rge Rd 3074/Mile 364	RRXing	SE	S
Rge Rd 3073/Mile 363	RRXing	NW	N
Rge Rd 3073/Mile 363	RRXing	SE	S
Rge Rd 3073/Mile 364	RRXing	NW	N
Rge Rd 3073/Mile 364	RRXing	SE	S
Rge Rd 3072/Mile 354	RRXing	NW	N
Rge Rd 3072/Mile 354	RRXing	SE	S
Rge Rd 3072/Mile 363	RRXing	NW	N
Rge Rd 3072/Mile 363	RRXing	SE	S
Rge Rd 3071/Mile 355	RRXing	NW	N
Rge Rd 3071/Mile 355	RRXing	SE	S
Rge Rd 3071/Mile 364	RRXing	NW	N
Rge Rd 3071/Mile 364	RRXing	SE	S
Rge Rd 3070/Mile 363	RRXing	NW	N
Rge Rd 3070/Mile 363	RRXing	SE	S
Rge Rd 3070/Mile 364	RRXing	NW	N
Rge Rd 3070/Mile 364	RRXing	SE	S
Rge Rd 3073/Mile 353	RRXing	NW	N
Rge Rd 3073/Mile 353	RRXing	SE	S
Twp Rd 360/Mile 3070	RRXing	SW	W
Twp Rd 360/Mile 3070	RRXing	NE	E
Rge Rd 3090/Twp Rd 363B		NE	E
Rge Rd 3084/Twp Rd 354		SW	W
Rge Rd 3083/Twp Rd 362		NE	E
Rge Rd 3083/Twp Rd 362		SW	W
Rge Rd 3083/Twp Rd 363B		SW	W
Rge Rd 3083/Twp Rd 364		NW	N
Rge Rd 3083/Twp Rd 364		SE	S
Rge Rd 3082/Twp Rd 364		NW	N
Rge Rd 3082/Twp Rd 364		SE	S
Rge Rd 3081/Twp Rd 354		NE	E
Rge Rd 3081/Twp Rd 354		SW	W
Rge Rd 3081/Twp Rd 364		NW	N
Rge Rd 3081/Twp Rd 364		SE	S
Rge Rd 3084/Mile 354	RRXing	NE	E
Rge Rd 3084/Mile 354	RRXing	SW	W
Rge Rd 3084/Mile 365	RRXing	NW	N
Rge Rd 3084/Mile 365	RRXing	SE	S
Rge Rd 3083/Mile 363	RRXing	NW	N
Rge Rd 3083/Mile 363	RRXing	SE	S
Rge Rd 3083/Mile 365	RRXing	NW	N
Rge Rd 3083/Mile 365	RRXing	SE	S
Rge Rd 3082/Twp Rd 360	RRXing	NE	E
Rge Rd 3082/Twp Rd 360	RRXing	SW	W
Rge Rd 3082/Twp Rd 362	RRXing	NE	E
Rge Rd 3082/Twp Rd 362	RRXing	SW	W
Rge Rd 3082/Mile 363	RRXing	NW	N
Rge Rd 3082/Mile 363	RRXing	SE	S
Rge Rd 3082/Twp Rd 364	RRXing	NE	E
Rge Rd 3082/Twp Rd 364	RRXing	SW	W

Rge Rd 3082/Mile 352(1)	RRXing	NW	N
Rge Rd 3082/Mile 365(1)	RRXing	SE	S
Rge Rd 3082/Mile 365(2)	RRXing	NW	N
Rge Rd 3082/Mile 365(2)	RRXing	SE	S
Rge Rd 3081/Mile 365	RRXing	NW	N
Rge Rd 3081/Mile 365	RRXing	SE	S
Rge Rd 3094/Twp Rd 365		NE	E
Rge Rd 3094/Twp Rd 362		NE	E
Rge Rd 3094/Twp Rd 362		SW	W
Rge Rd 3093/Twp Rd 364		NE	E
Rge Rd 3092/Twp Rd 362		NW	N
Rge Rd 3092/Twp Rd 362		NE	E
Rge Rd 3092/Twp Rd 362		SW	W
Rge Rd 3092/Twp Rd 362		SE	S
Rge Rd 3092/Twp Rd 360		NW	N
Rge Rd 3092/Twp Rd 360		NE	E
Rge Rd 3092/Twp Rd 360		SW	W
Rge Rd 3092/Twp Rd 360		SE	S
Rge Rd 3095/Mile 363	RRXing	SE	S
Rge Rd 3095/Mile 363	RRXing	NW	N
Rge Rd 3095/Mile 364	RRXing	SE	S
Rge Rd 3095/Mile 364	RRXing	NW	N
Rge Rd 3094/Mile 363	RRXing	SE	S
Rge Rd 3094/Mile 363	RRXing	NW	N
Rge Rd 3094/Mile 365	RRXing	SE	S
Rge Rd 3094/Mile 365	RRXing	NW	N
Rge Rd 3093/Mile 365	RRXing	SE	S
Rge Rd 3093/Mile 365	RRXing	NW	N
Rge Rd 3092/Mile 364	RRXing	SE	S
Rge Rd 3092/Mile 364	RRXing	NW	N
Rge Rd 3091/Mile 364	RRXing	SE	S
Rge Rd 3091/Mile 364	RRXing	NW	N
Rge Rd 3093/Twp Rd 365		NW	N
Rge Rd 3093/Twp Rd 365		SE	S

**APPENDIX 4
Bylaw 25-2024**

YIELD SIGNS

Location of Intersection	Sign is on N/S/E/W side on the road	Sign is located N/S/E/W from the intersection	Sign is facing N/S/E/W bound traffic
Rge Rd 3080/Twp Rd 350	Leave empty for now	NW	N
Rge Rd 3080/Twp Rd 350		SE	S
Rge Rd 3080/Twp Rd 344		NE	E
Rge Rd 3080/Twp Rd 344		SW	W
Rge Rd 3075/Twp Rd 344		SW	W
Rge Rd 3075/Twp Rd 350		NW	N
Rge Rd 3075/Twp Rd 350		SE	S
Rge Rd 3075/Twp Rd 351		SW	W
Rge Rd 3074/Twp Rd 350		SE	S
Rge Rd 3073/Twp Rd 342		SE	W
Rge Rd 3073/Twp Rd 342		NE	E
Rge Rd 3073/Twp Rd 342		NE	S
Rge Rd 3073/Twp Rd 343		NW	E
Rge Rd 3073/Twp Rd 343		SW	W
Rge Rd 3073/Twp Rd 343		SW	N
Rge Rd 3073/Twp Rd 350		NW	N
Rge Rd 3073/Twp Rd 350		SE	S
Rge Rd 3073/Twp Rd 344		NE	E
Rge Rd 3072/Twp Rd 344		SW	W
Rge Rd 3072/Twp Rd 350		NW	N
Rge Rd 3071/Twp Rd 350		NW	N
Rge Rd 3071/Twp Rd 350		SE	S
Rge Rd 3064/Windmill Rd		SW	W
Rge Rd 3064A/Windmill Rd		SE	S
Rge Rd 3063/Twp Rd 340		NE	E
Rge Rd 3063/Twp Rd 340		SW	W
Rge Rd 3090/Twp Rd 350		SE	S
Olson Rd/Twp Rd 350		NW	N
Olson Rd/Twp Rd 352		SE	S
Rge Rd 3085/Twp Rd 350		NW	N
Rge Rd 3085/Twp Rd 350		NW	N
Rge Rd 3085/Twp Rd 352		SE	S
Rge Rd 3084/Twp Rd 340		NE	E
Rge Rd 3084/Twp Rd 340		SW	W
Rge Rd 3084/Twp Rd 342		NE	E
Rge Rd 3084/Twp Rd 342		SW	W
Rge Rd 3084/Twp Rd 344		NE	E
Rge Rd 3084/Twp Rd 344		SW	W
Rge Rd 3084/Twp Rd 350		SE	S
Rge Rd 3083/Twp Rd 340		NW	N
Rge Rd 3083/Twp Rd 344		NE	E
Rge Rd 3083/Twp Rd 344		SW	W
Rge Rd 3082/Twp Rd 340		NW	N
Rge Rd 3082/Twp Rd 340		SE	S

Rge Rd 3082/Twp Rd 342		NE	E
Rge Rd 3082/Twp Rd 350		SE	S
Rge Rd 3081/Twp Rd 350		SE	S
Rge Rd 3081/Twp Rd 350		NW	N
Rge Rd 3100/Twp Rd 342		NW	N
Rge Rd 3100/Twp Rd 342		SE	S
Rge Rd 3100/Twp Rd 343		NE	E
Rge Rd 3100/Twp Rd 344		SW	W
Rge Rd 3100/Twp Rd 350		SE	S
Rge Rd 3095/Twp Rd 340		NW	N
Rge Rd 3095/Twp Rd 343		NW	N
Rge Rd 3094/Twp Rd 350		NW	N
Rge Rd 3094/Twp Rd 352		NW	N
Rge Rd 3094/Twp Rd 352		SE	S
Rge Rd 3093/Twp Rd 342		NW	N
Rge Rd 3093/Twp Rd 342		SE	S
Rge Rd 3093/Twp Rd 343		NW	N
Rge Rd 3093/Twp Rd 343		NE	S
Rge Rd 3093/Twp Rd 343		SE	S
Rge Rd 3093/Twp Rd 343		SE	W
Rge Rd 3093/Twp Rd 350		NW	E
Rge Rd 3093/Twp Rd 350		SE	S
Rge Rd 3093/Twp Rd 350		SW	N
Rge Rd 3093/Twp Rd 352		NE	E
Rge Rd 3093/Twp Rd 352		SW	W
Rge Rd 3092/Twp Rd 340		NE	E
Rge Rd 3092/Twp Rd 340		SW	W
Rge Rd 3092/Twp Rd 342		NW	N
Rge Rd 3092/Twp Rd 342		SE	S
Rge Rd 3092/Twp Rd 344		NW	N
Rge Rd 3092/Twp Rd 344		SE	S
Rge Rd 3092/Twp Rd 350		SE	S
Rge Rd 3092/Twp Rd 350		NW	N
Rge Rd 3092/Twp Rd 352		NW	N
Rge Rd 3092/Twp Rd 352		SE	S
Rge Rd 3091/Twp Rd 340		NW	N
Rge Rd 3091/Twp Rd 342		NW	N
Rge Rd 3091/Twp Rd 342		SE	S
Rge Rd 3071/Twp Rd 354A		NE	E
Rge Rd 3071/Twp Rd 360		NW	N
Rge Rd 3071/Twp Rd 360		SE	S
Rge Rd 3072/Twp Rd 354		NE	E
Rge Rd 3072/Twp Rd 354		SW	W
Rge Rd 3072/Twp Rd 360		NW	N
Rge Rd 3072/Twp Rd 360		SE	S
Rge Rd 3072/Twp Rd 362		NE	E
Rge Rd 3072/Twp Rd 362		SW	W
Rge Rd 3073/Twp Rd 354		NW	N
Rge Rd 3073/Twp Rd 362		NW	N
Rge Rd 3074/Twp Rd 354		SE	S
Rge Rd 3074/Twp Rd 360		NW	N
Rge Rd 3074/Twp Rd 362		NW	N
Rge Rd 3074/Twp Rd 362		SE	S
Rge Rd 3075/Twp Rd 354		NE	E

Rge Rd 3075/Twp Rd 354		SW	W
Rge Rd 3075/Twp Rd 360		NE	E
Rge Rd 3075/Twp Rd 360		SW	W
Rge Rd 3075/Twp Rd 362		NE	E
Rge Rd 3075/Twp Rd 362		SW	W
Rge Rd 3080/Twp Rd 360		NW	N
Rge Rd 3080/Twp Rd 362		NW	N
Rge Rd 3080/Twp Rd 362		SE	S
Rge Rd 3090/Twp Rd 354		SW	W
Rge Rd 3090/Twp Rd 362		NE	E
Rge Rd 3090/Twp Rd 362		SW	W
Rge Rd 3084/Twp Rd 362		NW	N
Rge Rd 3084/Twp Rd 363B		SE	S
Rge Rd 3084/Twp Rd 364		SE	W
Rge Rd 3084/Twp Rd 364		NE	S
Rge Rd 3083/Twp Rd 360		NE	E
Rge Rd 3082/Twp Rd 362		NW	N
Rge Rd 3082/Railway Ave		NE	E
Rge Rd 3081/Railway Ave		SW	W
Rge Rd 3081/Twp Rd 360		NE	E
Rge Rd 3081/Twp Rd 360		SW	W
Rge Rd 3081/Twp Rd 362		NE	E
Rge Rd 3081/Twp Rd 362		SW	W
Rge Rd 3100/Twp Rd 364		NW	N
Rge Rd 3094/Twp Rd 354		NE	E
Rge Rd 3094/Twp Rd 354		SW	W
Rge Rd 3094/Twp Rd 360		NE	E
Rge Rd 3094/Twp Rd 360		SW	W
Rge Rd 3094/Twp Rd 364		NE	S
Rge Rd 3094/Twp Rd 364		NW	E
Rge Rd 3094/Twp Rd 365A		NE	E
Rge Rd 3093/Twp Rd 354		NE	E
Rge Rd 3093/Twp Rd 354		SW	W
Rge Rd 3093/Twp Rd 360		NE	E
Rge Rd 3093/Twp Rd 360		SW	W
Rge Rd 3093/Twp Rd 362		NE	E
Rge Rd 3093/Twp Rd 362		SW	W
Rge Rd 3093/Twp Rd 365A		SW	W
Rge Rd 3092/Twp Rd 364		SW	W
Rge Rd 3092/Twp Rd 365		NW	N
Rge Rd 3092/Twp Rd 365		SE	S
Rge Rd 3091/Twp Rd 362		NW	N
Rge Rd 3091/Twp Rd 362		SE	S
Rge Rd 3091/Twp Rd 365		NW	N
Rge Rd 3091/Twp Rd 365		SE	S

APPENDIX 5
Bylaw 25-2024
Special Event Parking Permit (section 3(b)(i))

Purpose

1. The purpose of this permit is as follows:
 - a. To designate certain Highways within the Rural Municipality of Vanscoy No. 345as parking zones or limited parking zones during a special event;
 - b. To grant permits to participants of special events, and establish parking zones or limited parking zones , the display of which would allow them to park their vehicles for a time longer than allowed by a posted parking restriction in a parking zone or limited parking zone;
 - c. To set the terms and conditions for granting of the permits.

2. **Effect of Permit**
 - a. Notwithstanding subsection 2(a) the vehicle must be parked in accordance with all other provisions of the Traffic Bylaw No. 08-2023.

3. **Application for Permit**
 - a. Any owner of the property may apply to the Rural Municipality of Vanscoy No. 345 for special events parking permit;
 - b. If the application made complies with the terms outlined, a special evert parking permit shall be issued;
 - c. Application for the permit must be made at least fifteen (15) days prior to the event.

4. **Display of Signage**
 - a. The special event owner shall erect all appropriate signage to warn traffic of event ahead.

APPENDIX 6
Bylaw 25-2024
Permit for Operation of Lug Vehicle (section 3(f))

NAME: _____

ADDRESS: _____

TYPE OF VEHICLE: _____

ROUTE: _____

DEPOSIT: _____

I declare that:

1. I will use reasonable care in propelling, operating, or driving such lug vehicles over the Highway to prevent any damage resulting to the Highway.
2. I will, when operating such lug vehicles over any bridge or culvert on any Highway or on any specified bridge or culvert thereon, first lay down on such bridge or culvert planks or timbers of not less than 5 cm in thickness and should extend a minimum of 300 mm wider on each side than the maximum outside width of the lugs; such planks or timbers to be laid lengthwise across the bridge or culvert in the direction in which the lug vehicle is proceeding in such a manner that they will support the wheels or tread of the lug vehicle on both sides thereof throughout its entire passage over such bridge or culvert.
3. I will pay for all damages caused to such Highway or to any bridge or culvert thereon as a result of propelling, operating or driving such lug vehicle thereon.
4. I understand that lug vehicles are not allowed to travel on or across provincial Highways unless a written permit is obtained from the Department of Highways and Transportation.

Signature Owner/Operator

Date

RM Office Use Only

Signature of Municipal Official: _____

Date Application approved: _____

SCHEDULE NO. 1
Bylaw 25-2024

PENALTIES

Section, Sub-section and classes	Offence	Penalty
4(c)	Operation unlicensed construction equipment violating conditions (per condition violated)	\$500.00
3(e)(i)(3)	Summons Ticket Offences Exceeding maximum gross weight	Penalty as specified in <i>The Highways and Transportation Act, 1997</i> and <i>Vehicle Weight and Dimension Act (reg 8)</i> and <i>Summary Offences Procedures Act</i> regulation schedules